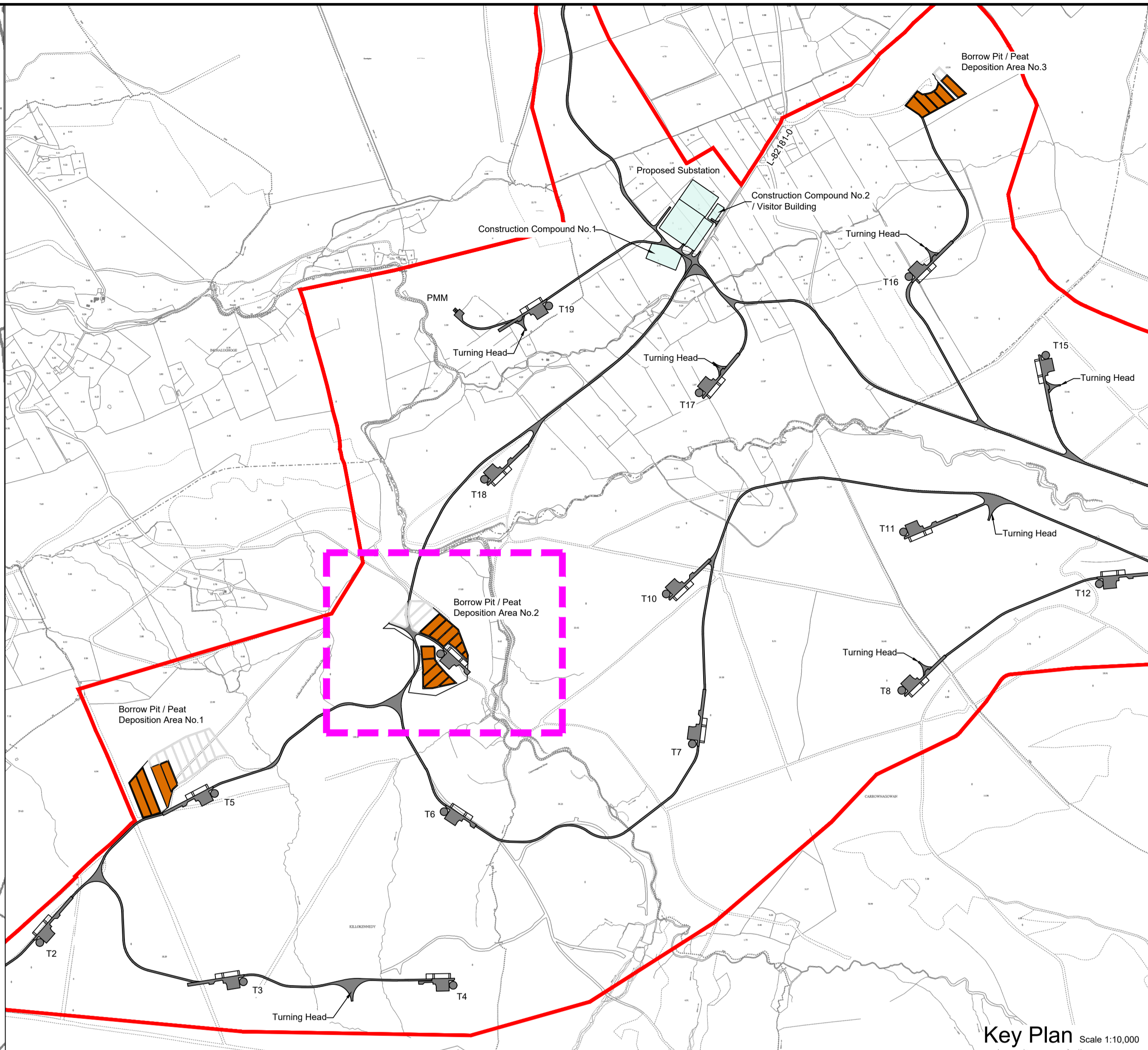
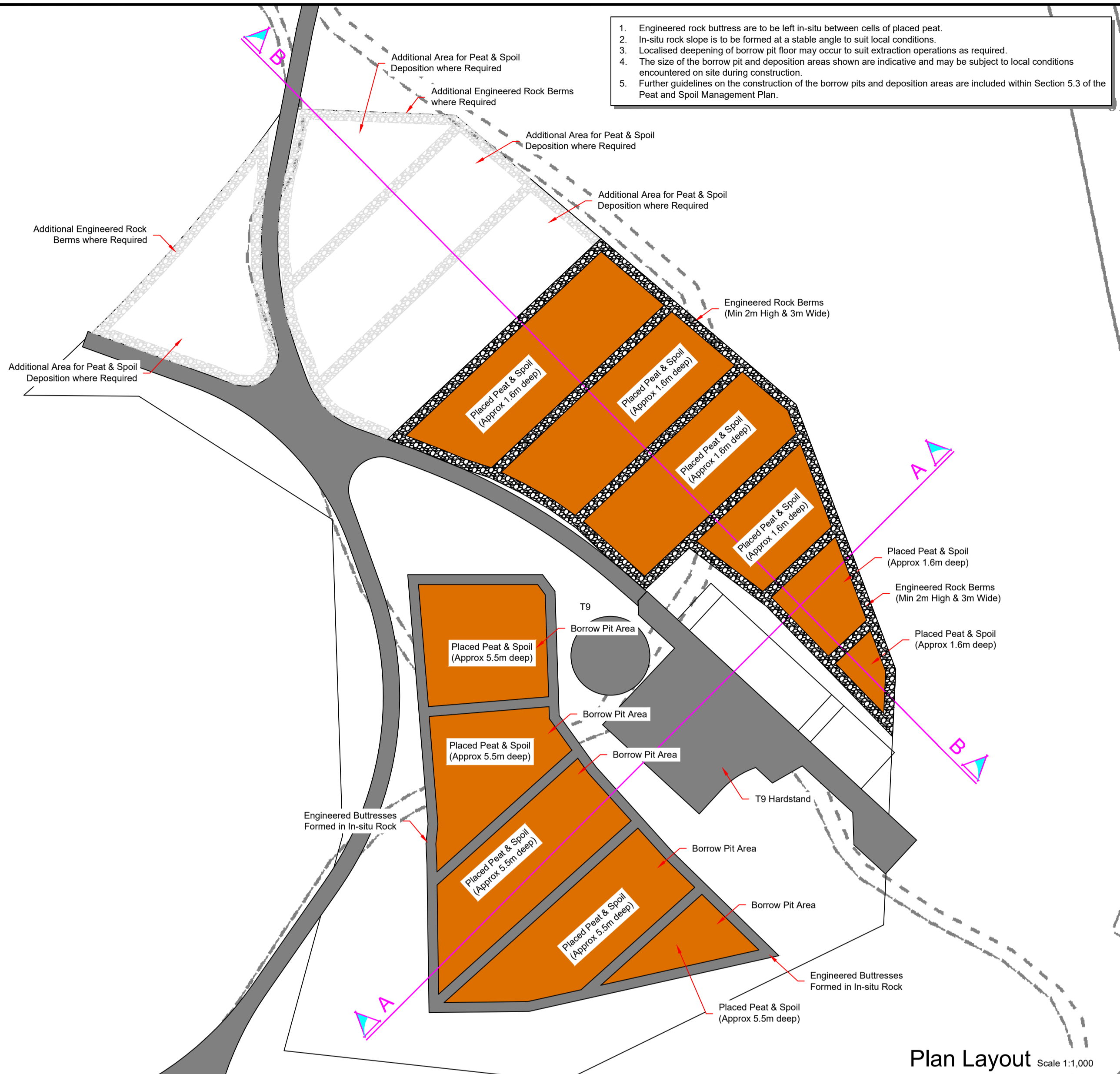
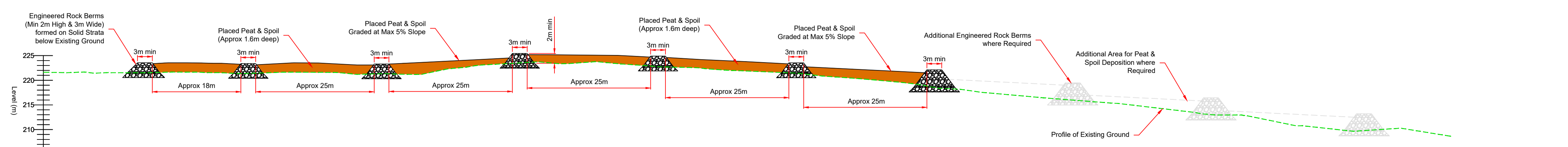
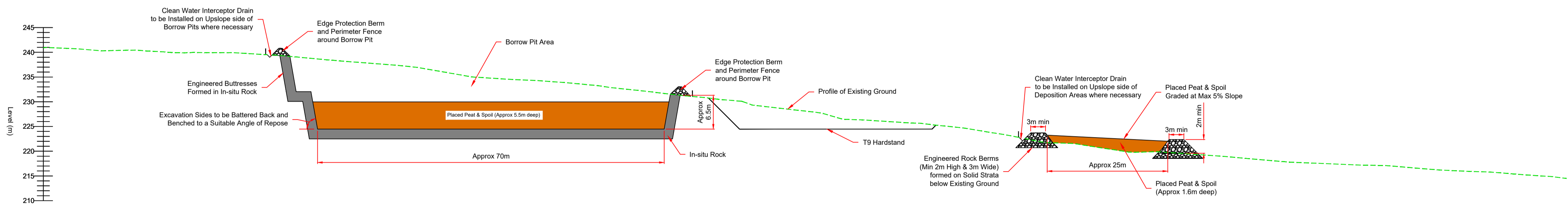


1. Engineered rock buttress are to be left in-situ between cells of placed peat.
2. In-situ rock slope is to be formed at a stable angle to suit local conditions.
3. Localised deepening of borrow pit floor may occur to suit extraction operations as required.
4. The size of the borrow pit and deposition areas shown are indicative and may be subject to local conditions encountered on site during construction.
5. Further guidelines on the construction of the borrow pits and deposition areas are included within Section 5.3 of the Peat and Spoil Management Plan.



- Notes :**
1. All drawings are to be read in conjunction with all relevant Specifications, Bills of Quantities, Architectural, Services and Engineering drawings.
  2. Any discrepancies between these documents shall be brought to the attention of the Engineer.
  3. All dimensions are in millimetres, unless noted otherwise.
  4. All levels are in metres related to Ordnance Datum.
  5. Drawings are not to be scaled.
  6. The finalised layout may be subject to micro-siting due to unforeseen ground conditions. The extent of flexibility will be site specific and should generally not extend beyond 20 metres.
- Legend :**
- Site Boundary Edged In Red
  - Proposed Turbine and Hardstand
  - Wind Farm Access Track



Ordnance Survey Ireland Licence No EN 0013720  
© Ordnance Survey Ireland Government of Ireland

Rev.	Date	Description	by	chk'd	app
A	03.07.2020	Issued For Planning	JK	CM	HBR

Project: Carrowmagowan Wind Farm

Title: Borrow Pit and Peat Deposition No. 2 Details and Sections

Client: COILLTE

**Malachy Walsh and Partners**  
Consulting Engineers  
Cork | Tralee | London | Limerick

Reen Point, Blennerville, Tralee, Co. Kerry  
Tel: +353 (0)66 7123404  
Fax: +353 (0)66 7126386  
E-mail: tralee@mwp.ie

Drawn	Ch'd (DO)	Ch'd (Eng)	Approved	As Shown	Drg. No.	Rev.
JK	JK	PN	JL	18.11.2019	19107-5030	A